
23 de jun. de 2025, 11:13:05
Uruguaiana RS
97508-000
Brasil


891C


23 de jun. de 2025, 11:12:53
Uruguaiana RS
97508-000
Brasil


23 de jun. de 2025, 11:12:46
Uruguaiana RS
97508-000
Brasil



















CASE
CASE


RANDO














CASE

















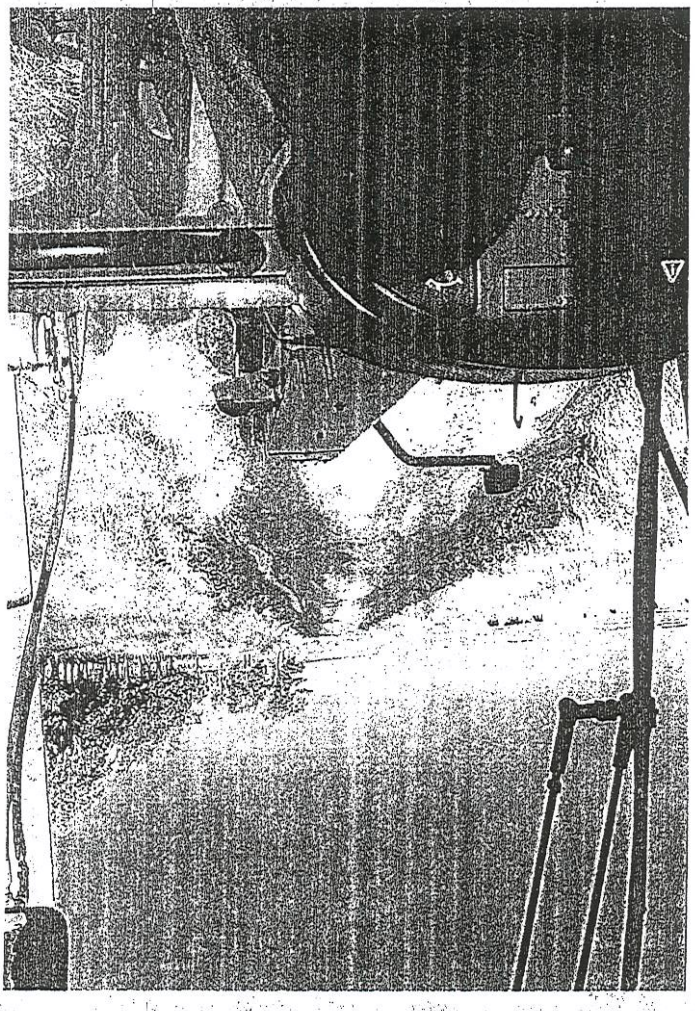













FRONTEIRA
LOCAÇÕES DE MÁQUINAS
HIL-0897


LOCAÇÕES DE MÁQUINAS
55 | 3414-0404
55 | 99973-5203
fronteiraguinchos

HYUNDAI
O segredo é ter fé em Deus...
LOCAÇÕES DE MÁQUINAS
HIL-0897

205S
LOCAÇÕES DE MÁQUINAS
HIL-0897


RANDON




RANDON

Uruguaiana, Rio Grande Do Sul, Brazil
Vertentes, Uruguaiana, Rio Grande Do Sul, Brazil
Lat -30.034549° Long -56.606885°
24/06/2025 03:57 PM GMT -03:00
Google
GPS Map Camera






























24 de jun. de 2025 15:49:53
30.023788015 56.6160662W
202° S
Estrada Sem Nome
Vertentes
Uruguaiana
Rio Grande do Sul
Bitruck EPI-6757


24 de jun. de 2025 15:49:15
30.023761335 56.616073877W
202° S
484 BR-290
Vertentes
Uruguaiana
Rio Grande do Sul
Bitruck EPL 6757

24 de jun. de 2025 16:58:43
30.022921685 56.615916161W
92° E
Estrada Sem Nome
Vertentes
Uruguaiana
Rio Grande do Sul
Bitruck EPL 6757


LOCAÇÃO DE MÁQUINAS






LOCAÇÕES DE MÁQUINAS









RANDON

RANDON

DES DE MAQUINAS














RANDON


RANDON











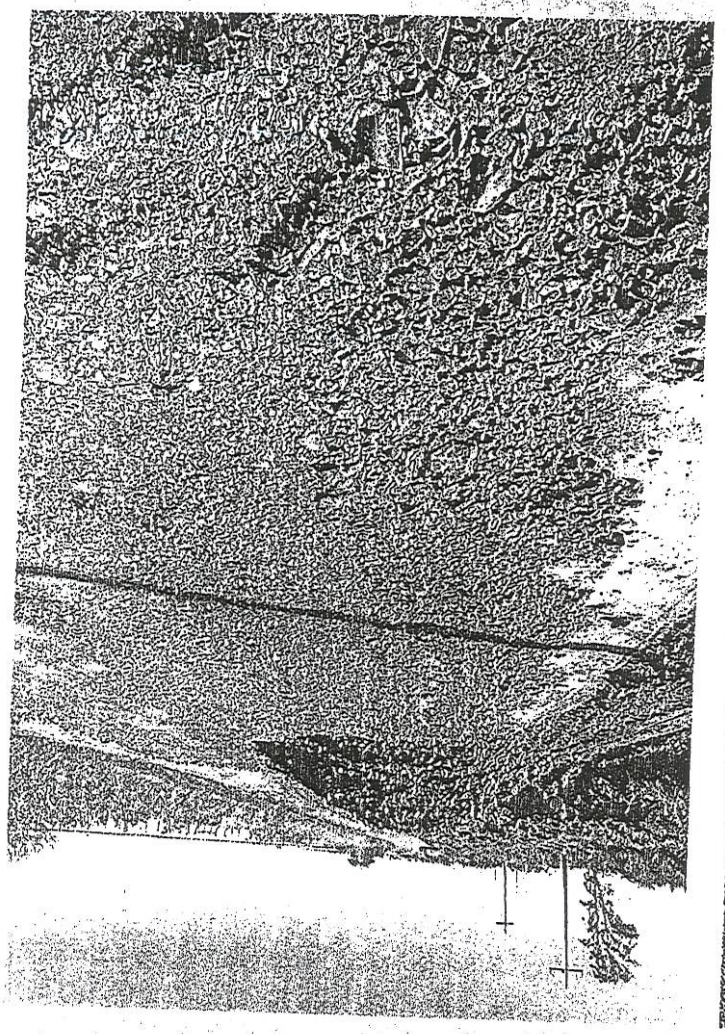


















PERIGO




FRONTEIRA
LOCAÇÕES DE MÁQUINAS


O negado é ter fé em Deus...
FRONTEIRA
LOCAÇÕES DE MÁQUINAS



JCB















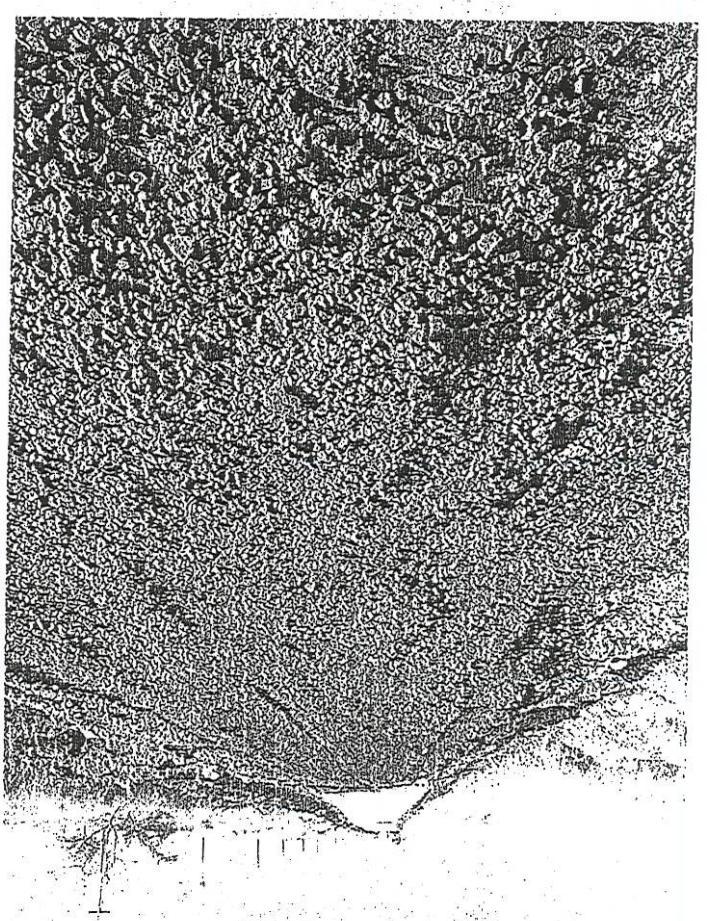




26 de jun. de 2025 10:
30.0845936S 56.60694
Estrada Sem
Uruguaiana
Rio Grande
Bitruck EPI
Brete dos ma
Número do índic


26 de jun. de 2025 10:
30.0345902S 56.60695
Estrada Sem
Uruguaiana
Rio Grande
Bitruck EPI
Brete dos ma
Número do índic

26 de jun. de 2025 14:09:44
30.028745375 56.62022176W
69° E
Estrada Sem Nome
Vertentes
Uruguaiana
Rio Grande do Sul
Bitruck EPI-6757

LOCAÇÕES DE MÁQUINAS



JCB
26 de jun. de 2025 15
30.03459377S 56.6069
Bitruck EPI
Brete dos ma
Número do indic


LOCAÇÕES DE MÁQUINAS



26 de jun. de 2025 14:
30.028745415 56.6202
Estrada Sem
Ver
Urugu
Rio Grande
Bitruck EP
Brete dos m
Numero do indic

















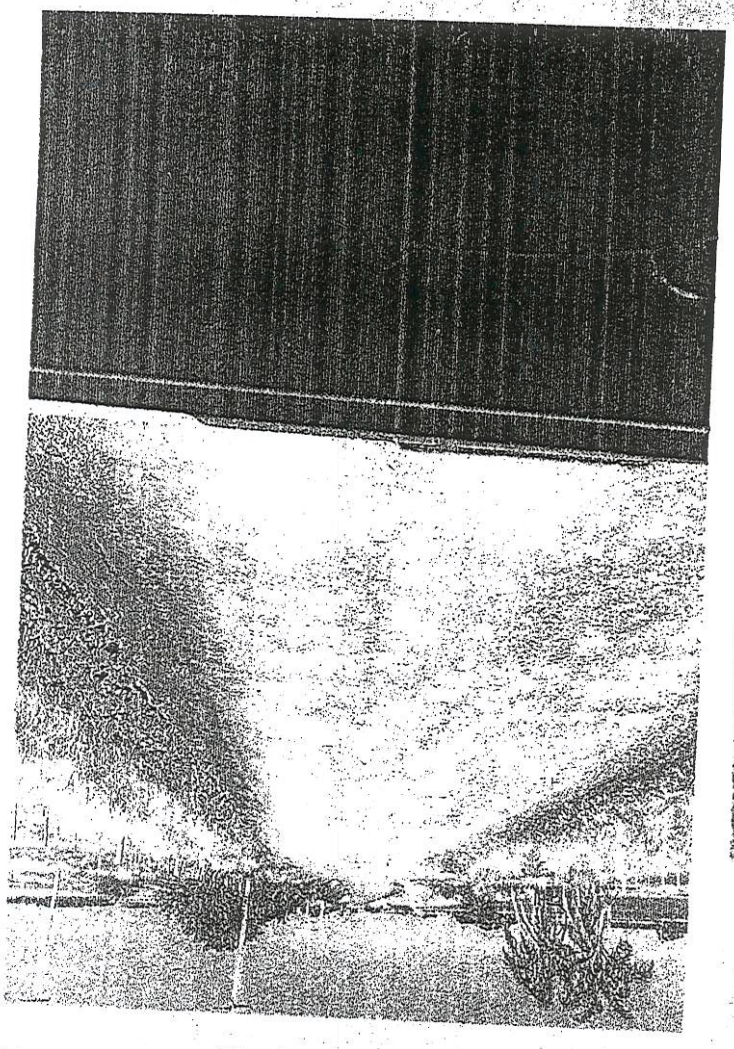





























AREIA
GPS Map Camera
Uruguaiana, Rio Grande Do Sul, Brasil
Estrada Sem Nome - Uruguaiana, Uruguaiana, Rio Grande Do Sul , Brasil
Lat -29.782674° Long -56.961409°
28/06/2025 04:01 PM GMT -03:00
Google


AREIA
GPS Map Camera
Uruguaiana, Rio Grande Do Sul, Brasil
Estrada Sem Nome - Uruguaiana, Uruguaiana, Rio Grande Do Sul , Brasil
Lat -29.782652° Long -56.961462°
28/06/2025 05:15 PM GMT -03:00
Google


GPS Map Camera
Uruguaiana, Rio Grande Do Sul, Brasil
R. Hercules Alaor Bom, Uruguaiana, Rio Grande Do Sul 97511-520, Brasil
Lat -29.76209° Long -57.05964°
28/06/2025 02:23 PM GMT -03:00
Google

340


GPS Map Camera
Uruguaiana,RS,Brasil
















Timamar
Camera


SANY






SANY


SANY

JCB

JCB











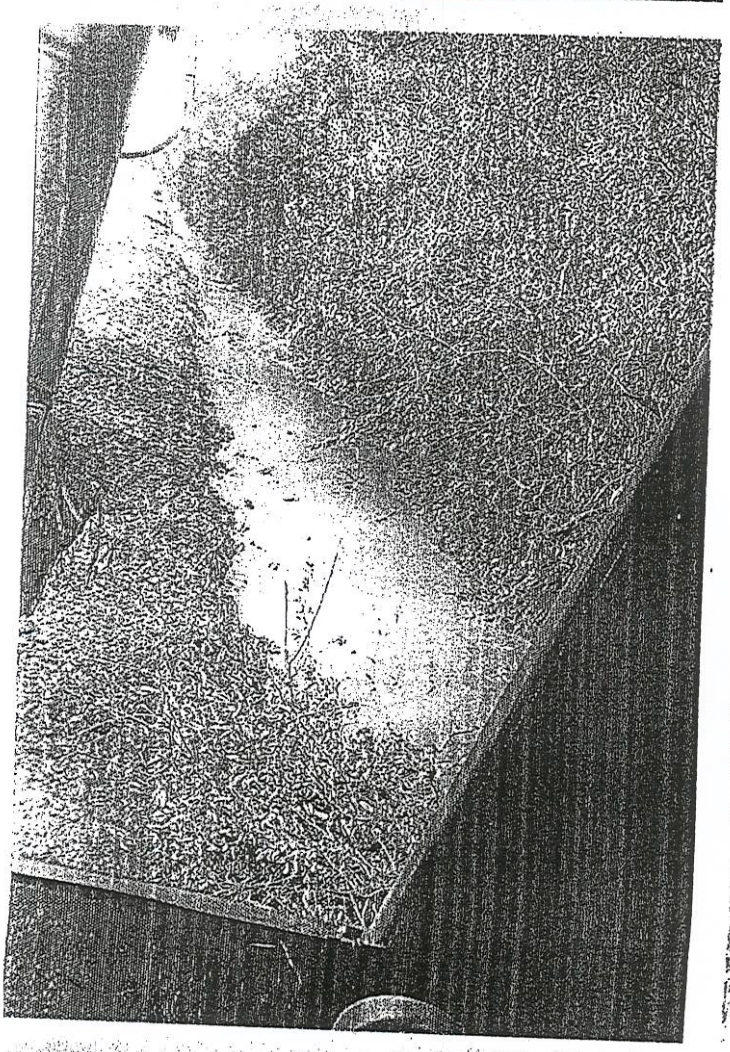












2:29
29/06/2025
Dom
BR-472, 1077 - Jóquei Clube, Uruguaiana -
RS, 97511-860
Empresa: fronteira
Nome: James
Nota: Tetra Caterpillar






SANY


SANY


SANY






SANY


SANY


SANY

SANY





















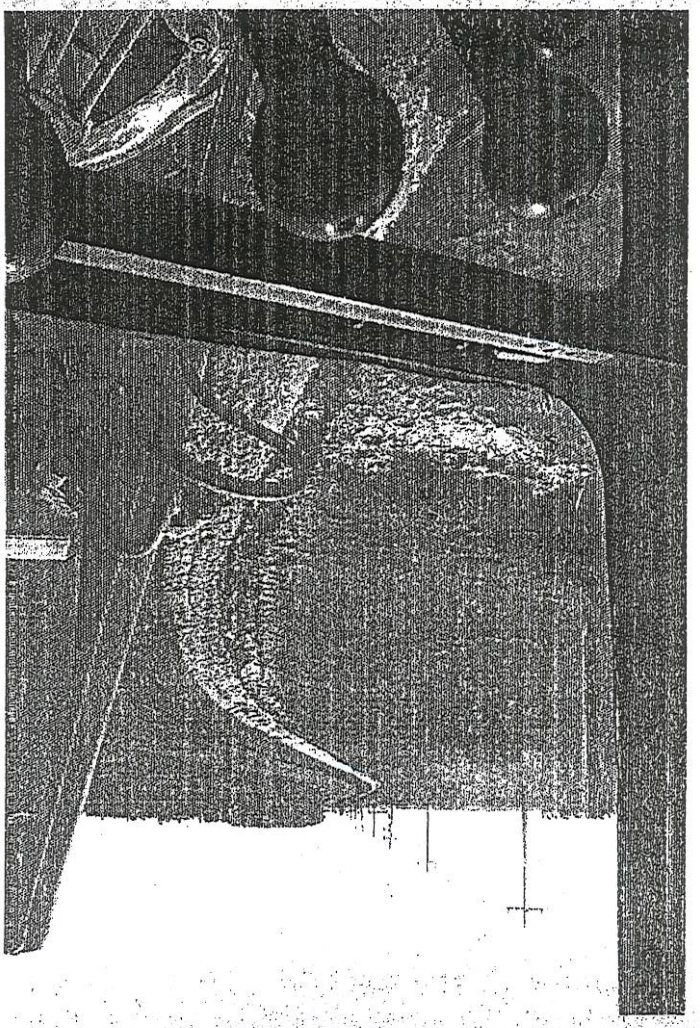












SANY



SANY

SANY


SANY
















SANYO