

Zona	Motocicleta	Data Início	Data Fim	Distância (Km)	Duração (h)
CAMINHÃO CAÇAMBA M.BENZIL 1620		28/05/2025 16:09:38	28/05/2025 18:53:18	29,15	02:43:40
CAMINHÃO CAÇAMBA M.BENZIL 1620		05/06/2025 08:42:38	05/06/2025 12:07:38	29,22	03:25:00
CAMINHÃO CAÇAMBA M.BENZIL 1620		29/05/2025 14:03:03	29/05/2025 17:16:38	30,39	03:13:35
CAMINHÃO CAÇAMBA M.BENZIL 1620		23/05/2025 08:19:07	23/05/2025 12:28:19	30,42	04:10:12
CAMINHÃO CAÇAMBA M.BENZIL 1620		30/05/2025 14:11:58	30/05/2025 17:43:08	30,80	03:31:10
RETROSCAVADEIRA CASE 560 N		04/06/2025 13:04:05	04/06/2025 17:41:41	30,97	04:37:36
MOTONIVELADORA DRESSER 205S		02/06/2025 12:47:37	02/06/2025 17:37:13	30,97	04:49:36
CAMINHÃO CAÇAMBA M.BENZIL 1620		22/05/2025 13:39:18	22/05/2025 17:12:17	33,46	03:32:59
CAMINHÃO CAÇAMBA M.BENZIL 1620		07/06/2025 14:00:44	07/06/2025 16:19:43	33,79	02:18:59
CAMINHÃO CAÇAMBA M.BENZIL 1620		31/05/2025 08:03:55	31/05/2025 12:35:42	34,34	04:31:47
MOTONIVELADORA DRESSER 205S		03/06/2025 13:06:35	03/06/2025 17:30:43	34,35	04:24:08
CAMINHÃO CAÇAMBA EPH-6757, Bitruck		23/05/2025 13:43:21	23/05/2025 17:16:03	34,58	03:32:42
CAMINHÃO CAÇAMBA M.BENZIL 1620		05/06/2025 13:01:07	05/06/2025 17:34:07	35,00	04:33:00
CAMINHÃO CAÇAMBA M.BENZIL 1620		03/06/2025 08:18:02	03/06/2025 17:31:00	36,14	09:12:58
CAMINHÃO CAÇAMBA M.BENZIL 1620		27/05/2025 10:53:28	27/05/2025 12:28:23	44,37	01:54:55
MOTONIVELADORA DRESSER 205S		23/05/2025 08:37:27	23/05/2025 17:19:33	48,74	08:42:06



Emprego (D. Clipping)	Máximo	Máximo em movimento	Emprego em movimento
	50		26
	32		19
	47		17
	44		20
	53		18
	22		10
	27		6
	42		18
	44		22
	45		20
	20		9
	39		15
	36		19
	30		14
	70		36
	30		5

Unidade Organizacional	Emprego Original	Emprego Original	Tempo de Resposta
Fronteira Contrato	Uruguiana, Rio Grande do Sul, Brasil, 97513-266	Uruguiana, Rio Grande do Sul, Brasil, 97513-266	00:00:00
Fronteira Contrato	Rua Rodopiano Pereira da Silva, Uruguiana, Rio Grande do Sul, Brasil	Rua Rodopiano Pereira da Silva, Uruguiana, Rio Grande do Sul, Brasil	00:00:00
Fronteira Contrato	Uruguiana, Rio Grande do Sul, Brasil, 97513-266	Uruguiana, Rio Grande do Sul, Brasil, 97513-266	00:00:00
Fronteira Contrato	Rua Rodopiano Pereira da Silva, Uruguiana, Rio Grande do Sul, Brasil	Rua Rodopiano Pereira da Silva, Uruguiana, Rio Grande do Sul, Brasil	00:00:00
Fronteira Contrato	Rua Senador Salgado Filho, Cebo Luis Quevedo, Uruguiana, Rio Grande do Sul, Brasil, 97503-748	Uruguiana, Rio Grande do Sul, Brasil, 97513-266	00:00:00
Fronteira Contrato	Rua Bertolo Pómano, Uruguiana, Rio Grande do Sul, Brasil	Rua Rodopiano Pereira da Silva, Uruguiana, Rio Grande do Sul, Brasil	00:00:00
Fronteira Contrato	UR-101, Uruguiana, Rio Grande do Sul, Brasil	UR-101, Uruguiana, Rio Grande do Sul, Brasil	00:00:00
Fronteira Contrato	Rua Rodopiano Pereira da Silva, Uruguiana, Rio Grande do Sul, Brasil	Rua Rodopiano Pereira da Silva, Uruguiana, Rio Grande do Sul, Brasil	00:00:00
Fronteira Contrato	Rua Rodopiano Pereira da Silva, Uruguiana, Rio Grande do Sul, Brasil	Rua Rodopiano Pereira da Silva, Uruguiana, Rio Grande do Sul, Brasil	00:00:00
Fronteira Contrato	Uruguiana, Rio Grande do Sul, Brasil, 97513-266	Uruguiana, Rio Grande do Sul, Brasil, 97513-266	00:00:00
Fronteira Contrato	UR-101, Uruguiana, Rio Grande do Sul, Brasil	Uruguiana, Rio Grande do Sul, Brasil	00:00:00
Fronteira Contrato	Avenida Presidente Vargas, Uruguiana, Rio Grande do Sul, Brasil	Rua Rodopiano Pereira da Silva, Uruguiana, Rio Grande do Sul, Brasil	00:00:00
Fronteira Contrato	Rua Rodopiano Pereira da Silva, Uruguiana, Rio Grande do Sul, Brasil	Rua Rodopiano Pereira da Silva, Uruguiana, Rio Grande do Sul, Brasil	00:00:00
Fronteira Contrato	Rua Rodopiano Pereira da Silva, Uruguiana, Rio Grande do Sul, Brasil	Rua Rodopiano Pereira da Silva, Uruguiana, Rio Grande do Sul, Brasil	00:00:00
Fronteira Contrato	Uruguiana, Rio Grande do Sul, Brasil, 97513-266	Uruguiana, Rio Grande do Sul, Brasil, 97513-266	00:00:00
Fronteira Contrato	UR-101, Uruguiana, Rio Grande do Sul, Brasil	UR-101, Uruguiana, Rio Grande do Sul, Brasil	00:00:00



Unidade/Atividade	Motorista	Destino/Retorno	Data final	Distância (Km)	Direção (Id)
CAMINHÃO CAÇAMBA EPI-6757 Blinuck	29/05/2025 09:22:49	29/05/2025 13:17:11	67,61	03:54:22	
CAMINHÃO CAÇAMBA EPI-6757 Blinuck	30/05/2025 09:19:50	30/05/2025 18:17:18	74,43	08:57:28	
CAMINHÃO CAÇAMBA EPI-6757 Blinuck	26/05/2025 09:48:29	26/05/2025 12:15:12	74,44	02:26:43	
CAMINHÃO CAÇAMBA EPI-6757 Blinuck	29/05/2025 13:42:38	29/05/2025 18:11:31	76,59	04:28:53	
CAMINHÃO CAÇAMBA M.BENZIL 1620	22/05/2025 08:21:38	22/05/2025 10:18:03	78,00	01:56:25	
RETROSCAVADEIRA RANDON RK 406	06/06/2025 15:59:43	06/06/2025 18:37:43	83,93	02:38:00	
CAMINHÃO CAÇAMBA M.BENZIL 1620	21/05/2025 08:21:19	21/05/2025 12:46:14	84,18	04:24:55	
CAMINHÃO CAÇAMBA EPI-6757 Blinuck	29/05/2025 13:16:18	29/05/2025 18:12:57	90,58	04:54:39	
CAMINHÃO CAÇAMBA M.BENZIL 1620	26/05/2025 13:50:31	26/05/2025 16:12:55	90,80	02:22:24	
CAMINHÃO CAÇAMBA M.BENZIL 1620	02/06/2025 07:19:03	02/06/2025 12:28:35	94,42	05:09:32	
CAMINHÃO CAÇAMBA M.BENZIL 1620	21/05/2025 13:33:31	21/05/2025 19:45:12	97,14	06:11:41	
CAMINHÃO CAÇAMBA EPI-6757 Blinuck	26/05/2025 15:38:59	26/05/2025 19:08:05	98,20	03:29:06	
CAMINHÃO CAÇAMBA EPI-6757 Blinuck	06/06/2025 13:02:36	06/06/2025 18:41:12	100,32	05:38:36	
CAMINHÃO CAÇAMBA M.BENZIL 1620	27/05/2025 13:56:37	27/05/2025 18:02:20	136,21	04:05:43	



Relatório: Períodos de utilização (BDV)

Período do relatório: De 21/05/2025 07:00:00 a 07/06/2025 23:00:00

Usuário: Winicius de Souza Rodrigues

Gerado em: 11/06/2025

Projeto (Trabalho)	Med. máxima	Med. média em movimento	Grupo de unidades parciais
	80	40	
	76	27	
	82	48	
	70	28	
	79	47	
	84	50	
	81	34	
	83	35	
	79	42	
	75	36	
	80	32	
	66	34	
	85	43	
	78	41	



Relatório: Períodos de utilização (BDV)

Usuário: Wincius de Souza Rodrigues

Período do relatório: De 21/05/2025 07:00:00 a 07/06/2025 23:00:00

Gerado em: 11/06/2025

Fronteira Contratual	Endereço Final	Tempo de Residência
Fronteira Contrato	UR-200, Uruguaiana, Rio Grande do Sul, Brasil	00:00:00
Fronteira Contrato	Rodovia BR 472, Uruguaiana, Rio Grande do Sul, Brasil	00:00:00
Fronteira Contrato	Uruguaiana, Rio Grande do Sul, Brasil, 97513-266	00:00:00
Fronteira Contrato	Uruguaiana, Rio Grande do Sul, Brasil, 97513-266	00:00:00
Fronteira Contrato	Rua Rodopiano Pereira da Silva, Uruguaiana, Rio Grande do Sul, Brasil	00:00:00
Fronteira Contrato	Uruguaiana, Rio Grande do Sul, Brasil, 97513-266	00:00:00
Fronteira Contrato	Rua Vasco Pereira Alves, Uruguaiana, Rio Grande do Sul, Brasil	00:00:00
Fronteira Contrato	Uruguaiana, Rio Grande do Sul, Brasil	00:00:00
Fronteira Contrato	Uruguaiana, Rio Grande do Sul, Brasil, 97513-266	00:00:00
Fronteira Contrato	Rua Rodopiano Pereira da Silva, Uruguaiana, Rio Grande do Sul, Brasil	00:00:00
Fronteira Contrato	Uruguaiana, Rio Grande do Sul, Brasil, 97513-266	00:00:00
Fronteira Contrato	Rua Vasco Pereira Alves, Uruguaiana, Rio Grande do Sul, Brasil	00:00:00
Fronteira Contrato	Rua Rodopiano Pereira da Silva, Uruguaiana, Rio Grande do Sul, Brasil	00:00:00
Fronteira Contrato	Rua Rodopiano Pereira da Silva, Uruguaiana, Rio Grande do Sul, Brasil	00:00:00
Fronteira Contrato	Uruguaiana, Rio Grande do Sul, Brasil, 97513-266	00:00:00

Voltar

Imprimir



Certificado de Regularidade do FGTS - CRF

Inscrição: 24.201.502/0001-49
Razão Social: WINICIUS DE SOUZA RODRIGUES
Endereço: RÔD RODOVIA BR 472 / PRIMEIRO DISTRITO SN KM 472-4 SR LD DIRE /
ÁREA RURAL DE URUGU / URUGUAIANA / RS / 97514-899

A Caixa Econômica Federal, no uso da atribuição que lhe confere o Art. 7, da Lei 8.036, de 11 de maio de 1990, certifica que, nesta data, a empresa acima identificada encontra-se em situação regular perante o Fundo de Garantia do Tempo de Serviço - FGTS.

O presente Certificado não servirá de prova contra cobrança de quaisquer débitos referentes a contribuições e/ou encargos devidos, decorrentes das obrigações com o FGTS.

Validade: 23/05/2025 a 21/06/2025

Certificação Número: 2025052321265648400439

Informação obtida em 03/06/2025 14:55:18

A utilização deste Certificado para os fins previstos em Lei esta condicionada a verificação de autenticidade no site da Caixa:
www.caixa.gov.br

CADASTRO ESPECÍFICO - ATIVIDADES

Cadastro : 125928-0
CPF/CNPJ : 24.201.502/0001-49
Contribuinte : WINICIUS DE SOUZA RODRIGUES-ME
Endereço : BR 472 1 -0
Bairro : INTERIOR
Data de Validade:

A presente certidão não elide o direito de a Fazenda Municipal proceder a posteriores verificações, requisitar documentos comprobatórios de recolhimento de tributos municipais e vir cobrar a qualquer tempo, crédito que seja assim apurado.

A PRESENTE CERTIDÃO TEM VALIDADE DE 180 (CENTO E OITENTA) DIAS, A CONTAR DA DATA DE EXPEDIÇÃO.

NÃO CONSTAM DÉBITOS DO CADASTRO DE ATIVIDADES MATRICULA N°. 1259280 NO ENDEREÇO ACIMA, NESTA PREFEITURA.

O referido é verdade.

URUGUAIANA, RS, 03 de Junho de 2025.

A presente certidão foi emitida em meio eletrônico, para verificar sua autenticidade acesse o endereço abaixo:

<https://uruguaiana.gov.br.cloud:8443/cidadao>
No menu AUTENTICIDADE CERTIDÃO DE DÉBITOS
Ano Certidão.....:2025
Número Certidão.....: 13405
Nrº de Autenticidade:256024945256024

QUALQUER RASURA TORNARÁ NULO ESSE DOCUMENTO.



MINISTÉRIO DA FAZENDA
Secretaria da Receita Federal do Brasil
Procuradoria-Geral da Fazenda Nacional

**CERTIDÃO POSITIVA COM EFEITOS DE NEGATIVA DE DÉBITOS RELATIVOS AOS TRIBUTOS
FEDERAIS E À DÍVIDA ATIVA DA UNIÃO**

Nome: WINÍCIUS DE SOUZA RODRIGUES
CNPJ: 24.201.502/0001-49

Ressalvado o direito de a Fazenda Nacional cobrar e inscrever quaisquer dívidas de responsabilidade do sujeito passivo acima identificado que vierem a ser apuradas, é certificado que:

1. constam débitos administrados pela Secretaria da Receita Federal do Brasil (RFB) com exigibilidade suspensa nos termos do art. 151 da Lei nº 5.172, de 25 de outubro de 1966 - Código Tributário Nacional (CTN), ou objeto de decisão judicial que determina sua desconsideração para fins de certificação da regularidade fiscal, ou ainda não vencidos; e
2. constam nos sistemas da Procuradoria-Geral da Fazenda Nacional (PGFN) débitos inscritos em Dívida Ativa da União (DAU) com exigibilidade suspensa nos termos do art. 151 do CTN, ou garantidos mediante bens ou direitos, ou com embargos da Fazenda Pública em processos de execução fiscal, ou objeto de decisão judicial que determina sua desconsideração para fins de certificação da regularidade fiscal.

Conforme disposto nos arts. 205 e 206 do CTN, este documento tem os mesmos efeitos da certidão negativa.

Esta certidão é válida para o estabelecimento matriz e suas filiais e, no caso de ente federativo, para todos os órgãos e fundos públicos da administração direta a ele vinculados. Refere-se à situação do sujeito passivo no âmbito da RFB e da PGFN e abrange inclusive às contribuições sociais previstas nas alíneas 'a' a 'd' do parágrafo único do art. 11 da Lei nº 8.212, de 24 de julho de 1991.

A aceitação desta certidão está condicionada à verificação de sua autenticidade na Internet, nos endereços <<http://rfb.gov.br>> ou <<http://www.pgfn.gov.br>>.

Certidão emitida gratuitamente com base na Portaria Conjunta RFB/PGFN nº 1.751, de 2/10/2014.

Emitida às 08:23:19 do dia 18/12/2024 <hora e data de Brasília>.

Válida até 16/06/2025.

Código de controle da certidão: **A86F.9B50.7640.AD27**

Qualquer rasura ou emenda invalidará este documento.



PODER JUDICIÁRIO
JUSTIÇA DO TRABALHO

CERTIDÃO NEGATIVA DE DÉBITOS TRABALHISTAS

Nome: WINICIUS DE SOUZA RODRIGUES (MATRIZ E FILIAIS)
CNPJ: 24.201.502/0001-49
Certidão nº: 16744271/2025
Expedição: 24/03/2025, às 11:30:30
Validade: 20/09/2025 - 180 (cento e oitenta) dias, contados da data de sua expedição.

Certifica-se que WINICIUS DE SOUZA RODRIGUES (MATRIZ E FILIAIS), inscrito(a) no CNPJ sob o nº 24.201.502/0001-49, NÃO CONSTA como inadimplente no Banco Nacional de Devedores Trabalhistas.

Certidão emitida com base nos arts. 642-À e 883-A da Consolidação das Leis do Trabalho, acrescentados pelas Leis ns.º 12.440/2011 e 13.467/2017, e no Ato 01/2022 da CGJT, de 21 de janeiro de 2022. Os dados constantes desta Certidão são de responsabilidade dos Tribunais do Trabalho.

No caso de pessoa jurídica, a Certidão atesta a empresa em relação a todos os seus estabelecimentos, agências ou filiais.

A aceitação desta certidão condiciona-se à verificação de sua autenticidade no portal do Tribunal Superior do Trabalho na Internet (<http://www.tst.jus.br>).

Certidão emitida gratuitamente.

INFORMAÇÃO IMPORTANTE

Do Banco Nacional de Devedores Trabalhistas constam os dados necessários à identificação das pessoas naturais e jurídicas inadimplentes perante a Justiça do Trabalho quanto às obrigações estabelecidas em sentença condenatória transitada em julgado ou em acordos judiciais trabalhistas, inclusive no concernente aos recolhimentos previdenciários, a honorários, a custas, a emolumentos ou a recolhimentos determinados em lei, ou decorrentes de execução de acordos firmados perante o Ministério Público do Trabalho, Comissão de Conciliação Prévia ou demais títulos que, por disposição legal, contiver força executiva.

WINICIUS DE SOUZA RODRIGUES

base: 24.201.502/

A presente certidão é válida para toda a empresa, representada pelo CNPJ base composto pelos 8 primeiros dígitos. Todos os abatecimentos da empresa foram avaliados na pesquisa de regularidade fiscal.

Ficamos que, aos 22 dias do mês de ABRIL do ano de 2025, revendo os bancos de dados da Secretaria da Receita do Estado do Rio Grande do Sul, não alidido o direito de a Fazenda proceder a posteriores verificações e, a qualquer tempo, vir a cobrar crédito apurado, o titular do CNPJ base acima se enquadra na seguinte situação:

CERTIDAO NEGATIVA

Utilize esta certidão em meio de prova de existência ou não, em nome do interessado, de débitos ou obrigações relacionados na Instrução Normativa DRP nº 45/98, Título IV, Capítulo V, 1.1. Os protestados e posteriormente regularizados perante a Receita Estadual do Rio Grande do Sul não impedem a emissão de "Certidão Negativa", porém, caso não sejam pagas as taxas cartoriais, o débito permanece protestado no cartório, podendo ser a causa de restrições em entidades de proteção ao crédito. Nesses casos, regularize as dívidas diretamente no cartório.

A certidão **NÃO** comprova a quitação:

dos tributos devidos mensalmente e declarados na Declaração Anual de Simples Nacional (DASN) e no Programa de Geração de Documento de Arrecadação do Simples Nacional (PGDAS-D) pelos contribuintes optantes pelo Simples Nacional;

do Imposto de Transmissão (ITCD) e de ITBI (nas hipóteses em que este imposto seja de competência estadual - Lei nº 7.608/81) em processos judiciais e extrajudiciais de inventário, arrolamento, separação, divórcio, dissolução de união estável e partilha de bens.


A certidão é válida até 20/6/2025.


A certidão é expedida gratuitamente e com base na IN/DRP nº 45/98, Título IV, Capítulo V.

A autenticidade deste documento deverá ser confirmada em
<https://www.sefaz.rs.gov.br/SAT/CertidaoSitFiscalConsulta.aspx>
com o preenchimento apenas dos dois campos a seguir:

Certidão nº: 34519761
Autenticação: 44866820









Uruguaiiana, Rio Grande Do Sul, Brasil
Pr-290, Uruguaiiana, Rio Grande Do Sul, Brasil
Lat -29.994961° Long -56.523283°
20/05/2025 02:00 PM GMT -03:00

Google




Uruguaiiana, Rio Grande Do Sul, Brasil
Pr-290, Uruguaiiana, Rio Grande Do Sul, Brasil
Lat -29.994961° Long -56.523283°
20/05/2025 02:00 PM GMT -03:00


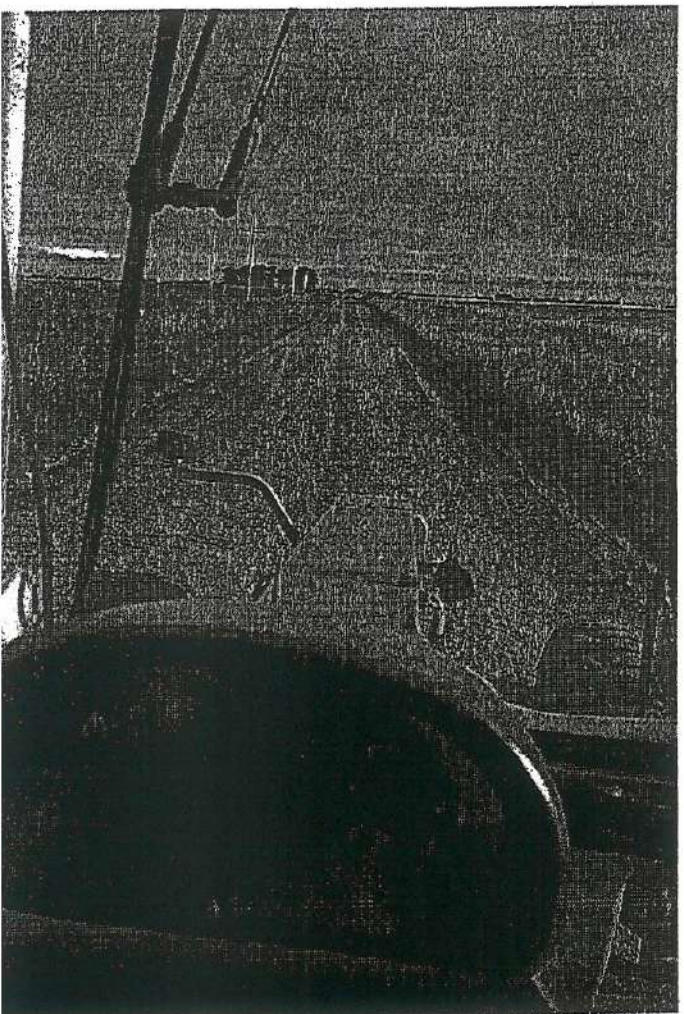


Google





Uruguaiiana, Rio Grande Do Sul, Brasil
Pr-290, Uruguaiiana, Rio Grande Do Sul, Brasil
Lat -29.994961° Long -56.523283°
20/05/2025 02:00 PM GMT -03:00

Google









Uruguaiana, Rio Grande Do Sul, Brasil
Pr. 290, Uruguaiana, Rio Grande Do Sul, Brasil
Lat -29.391961° Long -56.523281°
20/05/2025 02:00 PM GMT -03:00





Google




Uruguaiana, Rio Grande Do Sul, Brasil
Pr. 290, Uruguaiana, Rio Grande Do Sul, Brasil
Lat -29.391961° Long -56.523281°
20/05/2025 02:00 PM GMT -03:00

Google










Uruguaiiana, Rio Grande Do Sul, Brasil
Pr-200, Uruguaiiana, Rio Grande Do Sul, Brasil
Lat: -20.091961° Long: -56.623288°
20/05/2025 03:26 PM GMT -03:00

Google




Uruguaiiana, Rio Grande Do Sul, Brasil
Pr-200, Uruguaiiana, Rio Grande Do Sul, Brasil
Lat: -20.091961° Long: -56.623288°
20/05/2025 03:20 PM GMT -03:00




Google








Uruguaiiana, Rio Grande Do Sul, Brasil
Estadao Sem Moinho - Uruguaiiana, Rio Grande Do Sul, Brasil
Lat: -20.091961° Long: -56.724302°
20/05/2025 10:36 AM GMT -03:00

Google












Uruguaiiana, Rio Grande Do Sul, Brasil
Estrada Sem Nome - Vertentes, Uruguaiiana, Rio Grande Do Sul, Brasil
Lat -29.995212° Long -56.556354°
21/05/2025 11:02 AM GMT -03:00





Google











Uruguaiiana, Rio Grande Do Sul, Brasil
Estrada Sem Nome - Vertentes, Uruguaiiana, Rio Grande Do Sul, Brasil
Lat -29.995257° Long -56.556916°
21/05/2025 11:02 AM GMT -03:00





Google





















GPS Map Camera

Uruguaiiana, Rio Grande Do Sul,
Brazil

- Plano Alto, Uruguaiiana, Rio Grande Do Sul, Brazil
Estrada Sem Nome - Plano Alto, Uruguaiiana, Rio Grande Do
Sul, Brazil
Lat -29.786093° Long -56.516656°
21/05/2025 10:20 AM GMT -03:00

Google




GPS Map Camera

Uruguaiiana, Rio Grande Do Sul, Brazil

Estrada Sem Nome - Plano Alto, Uruguaiiana, Rio Grande Do
Sul, Brazil
Lat -29.788549° Long -56.520297°
21/05/2025 12:36 PM GMT -03:00

Google




GPS Map Camera

Uruguaiiana, Rio Grande Do Sul, Brazil

Estrada Sem Nome - Plano Alto, Uruguaiiana, Rio Grande Do
Sul, Brazil
Lat -29.78833° Long -56.519794°
21/05/2025 02:01 PM GMT -03:00

Google











GPS Map Camera


Uruguaiiana, Rio Grande Do Sul, Brazil

Estrada Sem Nome - Plano Alto, Uruguaiiana, Rio Grande Do
Sul, Brazil
Lat -29.78833° Long -56.519794°
21/05/2025 02:01 PM GMT -03:00

Google









Uruguaiana, Rio Grande Do Sul, Brasil
Estrada Sam Neme - Plano Alto, Uruguaiana, Rio Grande Do Sul, Brasil
Lat: -29.99197° Long: -55.519794°
21/05/2025 02:50:11 PM GMT -03:00

Google




Uruguaiana, Rio Grande Do Sul, Brasil
Estrada Sam Neme - Plano Alto, Uruguaiana, Rio Grande Do Sul, Brasil
Lat: -29.99197° Long: -55.519794°
21/05/2025 02:50:11 PM GMT -03:00

Google



Uruguaiana, Rio Grande Do Sul, Brasil
Estrada Sam Neme - Plano Alto, Uruguaiana, Rio Grande Do Sul, Brasil
Lat: -29.99197° Long: -55.519794°
21/05/2025 10:30:44 GMT -03:00





Google











GPS Map Camera


Uruguaiana, Rio Grande Do Sul, Brasil
Estrada Sam Neme - Plano Alto, Uruguaiana, Rio Grande Do Sul, Brasil
Lat: -29.99197° Long: -55.519794°
21/05/2025 02:50:11 PM GMT -03:00

Google



















Uruguaiana, Rio Grande Do Sul, Brasil
Pr. 290, Uruguaiana, Rio Grande Do Sul, Brasil
Lat: -29.41551° Long: -51.522210°
29042025 02 04 AM GMT -03:00

Google








Uruguaiiana, Rio Grande Do Sul, Brazil
Plano Alto, Uruguaiiana, Rio Grande Do Sul, Brazil
Lat -29.790345° Long -56.524233°
22/05/2025 04:08 PM GMT -03:00

Google




Uruguaiiana, Rio Grande Do Sul, Brazil





Plano Alto, Uruguaiiana, Rio Grande Do Sul, Brazil





Lat -29.790327° Long -56.524242°




22/05/2025 04:08 PM GMT -03:00

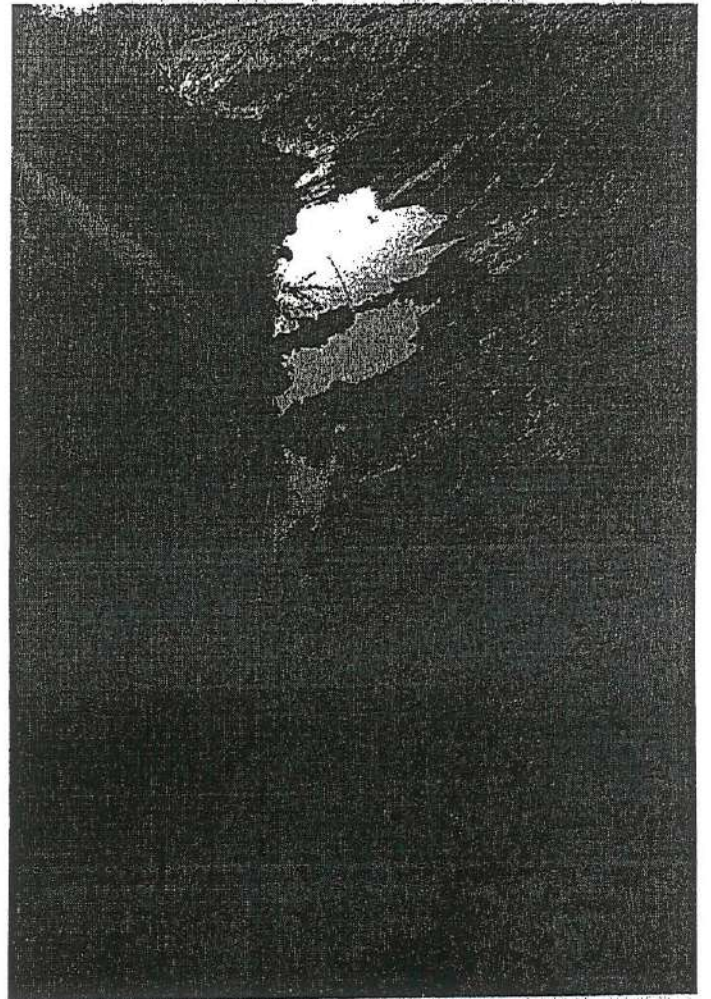



GPS Map Camera































Uruguaiiana, Rio Grande Do Sul, Brasil
Rr-290, Uruguaiiana, Rio Grande Do Sul, Brasil
Lat: -29.991961° Long: -56.523288°
22/05/2025 11:28 AM GMT -03:00




Google



Uruguaiiana, Rio Grande Do Sul, Brasil
Estrada Sem Nomes - Veredentes, Uruguaiiana, Rio Grande Do Sul, Brasil
Lat: -30.019382° Long: -56.575149°
22/05/2025 10:11 AM GMT -03:00




Google



Uruguaiiana, Rio Grande Do Sul, Brasil
Rr-290, Uruguaiiana, Rio Grande Do Sul, Brasil
Lat: -29.991961° Long: -56.523288°
22/05/2025 10:11 AM GMT -03:00







Google










Uruguaiiana, Rio Grande Do Sul, Brasil
Rr-290, Uruguaiiana, Rio Grande Do Sul, Brasil
Lat: -29.991961° Long: -56.523288°
22/05/2025 11:28 AM GMT -03:00










Google


















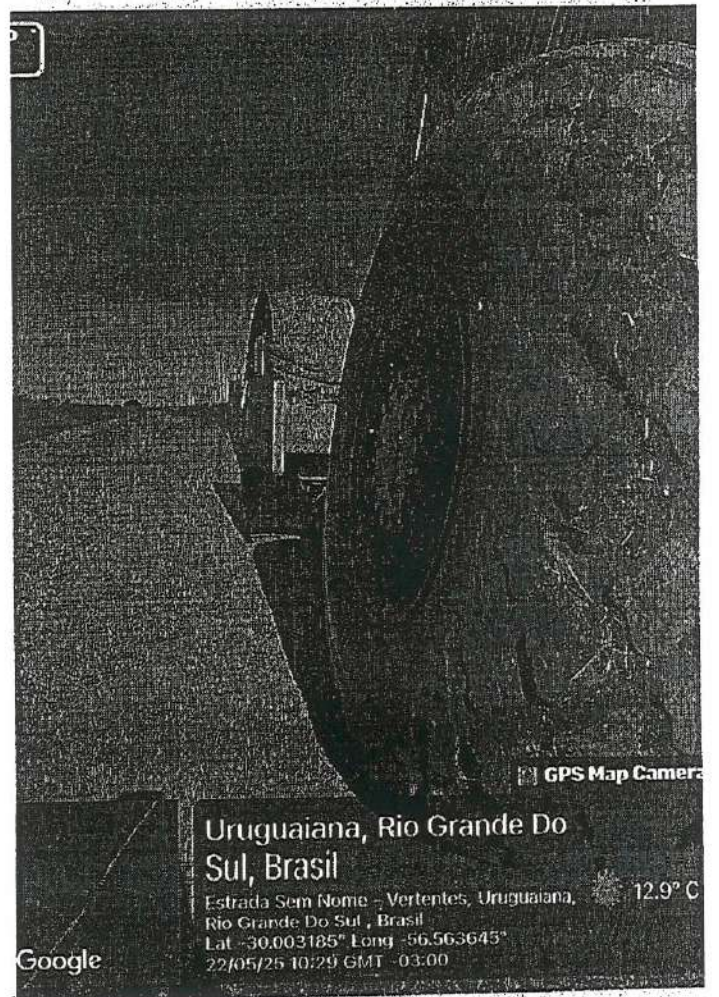

























GPS Map Camera

Uruguaiiana, Rio Grande Do Sul, Brasil

Estrada Sem Nome - Vertentes, Uruguaiiana, 16.13° C
Rio Grande Do Sul, Brasil
Lat -30.005235° Long -56.565479°
22/05/25 11:46 GMT -03:00


Google



GPS Map Camera

Uruguaiiana, Rio Grande Do Sul, Brasil


Br-290, Uruguaiiana, Rio Grande Do Sul, Brasil
12.9° C
Lat -29.975671° Long -56.551311°
22/05/25 11:46 GMT -03:00



GPS Map Camera

Uruguaiiana, Rio Grande Do Sul, Brasil

Br-290, Uruguaiiana, Rio Grande Do Sul, Brasil
12.9° C
Lat -29.975671° Long -56.551311°
22/05/25 11:46 GMT -03:00




GPS Map Camera

Uruguaiiana, Rio Grande Do Sul, Brasil

Estrada Sem Nome - Vertentes, Uruguaiiana, 12.9° C
Rio Grande Do Sul, Brasil
Lat -30.003227° Long -56.563674°
22/05/25 10:29 GMT -03:00


Google



Uruguaiiana, Rio Grande Do Sul, Brasil

Br-290, Uruguaiiana, Rio Grande Do Sul, Brasil
16.9° C
Lat -29.975671° Long -56.551311°
22/05/25 13:52 GMT -03:00


Google



Uruguaiiana, Rio Grande Do Sul, Brasil

Estrada Sem Nome - Vertentes, Uruguaiiana, Rio Grande Do Sul, Brasil
16.9° C
Lat -29.997957° Long -56.558877°
22/05/25 13:52 GMT -03:00

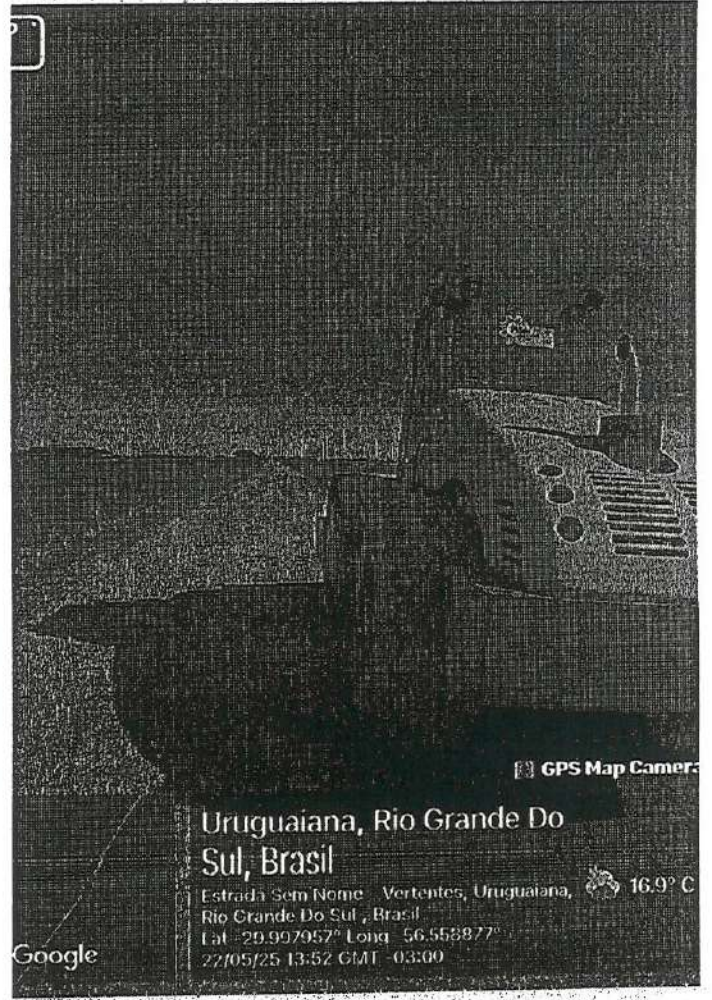
Google



Uruguaiiana, Rio Grande Do Sul, Brasil

Estrada Sem Nome - Vertentes, Uruguaiiana, Rio Grande Do Sul, Brasil
16.9° C
Lat -29.997957° Long -56.558877°
22/05/25 13:52 GMT -03:00

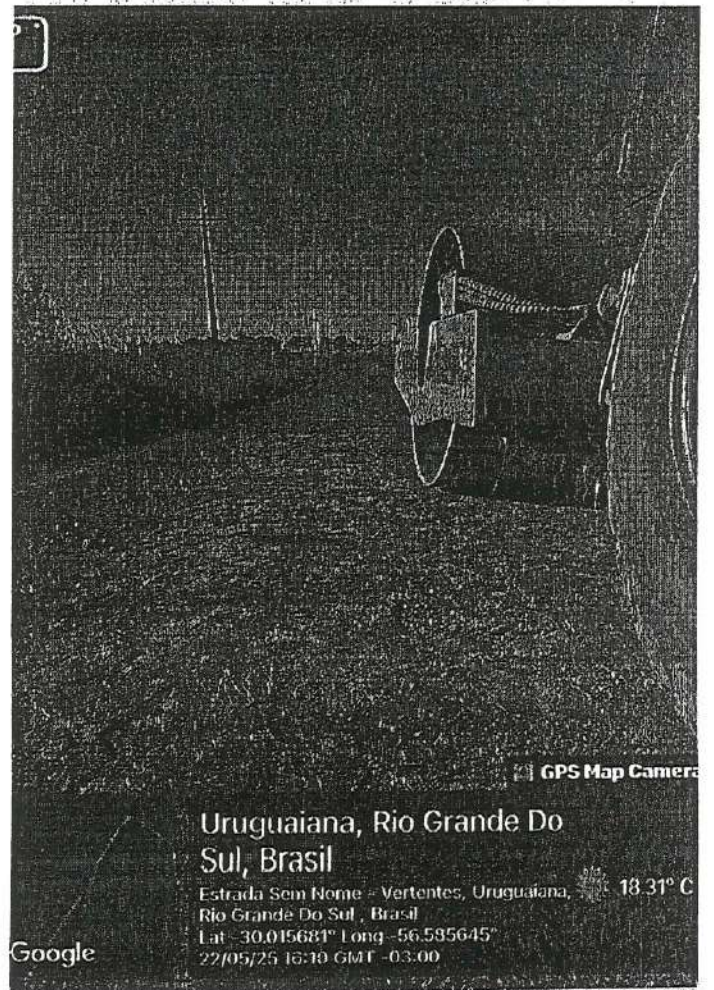



Google











Uruguaiiana, Rio Grande Do Sul, Brasil





Estrada Sem Nome - Vertentes, Uruguaiiana, Rio Grande Do Sul, Brasil
16.9° C
Lat -29.997957° Long -56.558877°
22/05/25 13:52 GMT -03:00


Google














22 de mai. de 2025 12:




22 de mai. de 2025, 15:12:23
UR-101
Plano Alto
Uruguaiiana RS
97510-250
Brasil




22 de mai. de 2025, 15:10:26




22 de mai. de 2025, 13:47:06
Rua Rodopiano Pereira da Silva
Uruguaiiana RS
97515-000
Brasil

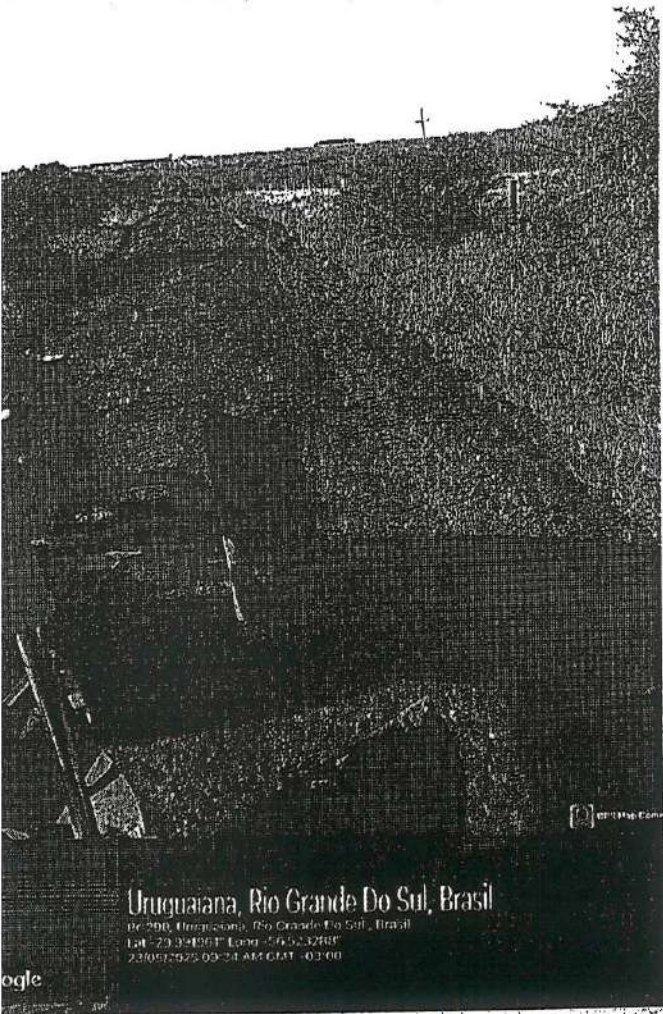




Uruguaiana, Rio Grande Do Sul, Brasil
Rr-290, Uruguaiana, Rio Grande Do Sul, Brasil
Lat: -29.991961 Long: -56.823286
23/05/2025 10:31 AM GMT -03:00







Uruguaiana, Rio Grande Do Sul, Brasil
Estrada Sem Fimosa - Verbetes, Uruguaiana, Rio Grande Do Sul, Brasil
Lat: -30.025470 Long: -56.665753
23/05/2025 10:31 AM GMT -03:00








Uruguaiana, Rio Grande Do Sul, Brasil
Rr-290, Uruguaiana, Rio Grande Do Sul, Brasil
Lat: -29.991961 Long: -56.823286
23/05/2025 09:24 AM GMT -03:00



Uruguaiana, Rio Grande Do Sul, Brasil
Estrada Sem Fimosa - Verbetes, Uruguaiana, Rio Grande Do Sul, Brasil
Lat: -30.025434 Long: -56.665968
23/05/2025 10:31 AM GMT -03:00









GPS Map Camera

Uruguaiana, Rio Grande Do Sul, Brasil
Br-290, Uruguaiana, Rio Grande Do Sul, Brasil
Lat -29.919238° Long -56.6505°
23/05/25 09:34 GMT -03:00




GPS Map Camera

Uruguaiana, Rio Grande Do Sul, Brasil
Br-290, Uruguaiana, Rio Grande Do Sul, Brasil
Lat -29.919238° Long -56.6505°
23/05/25 09:34 GMT -03:00





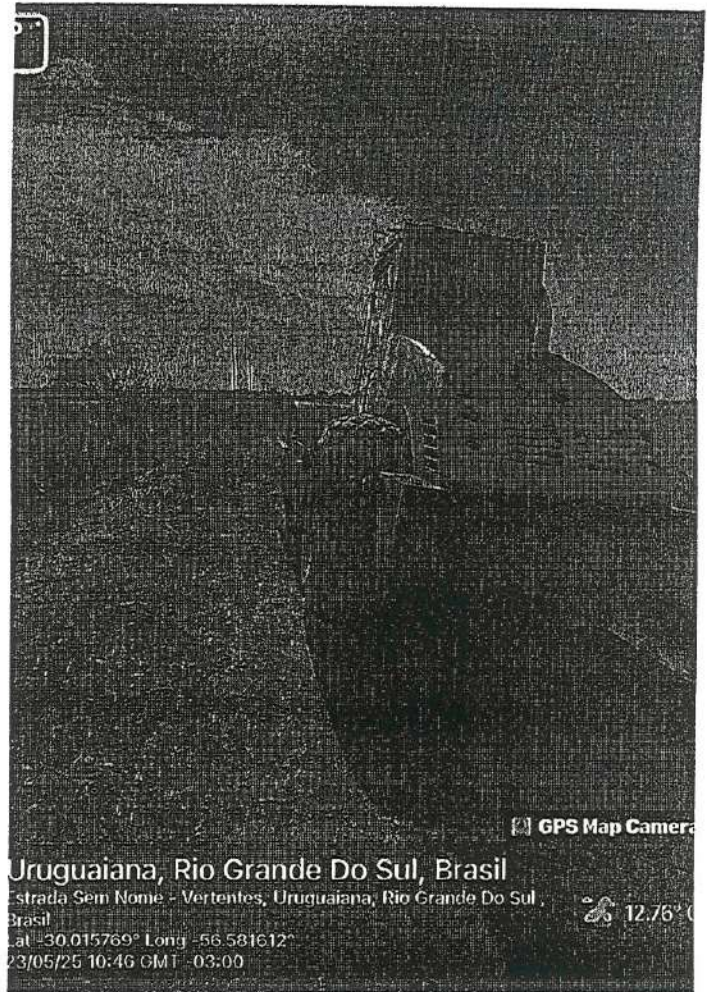

GPS Map Camera

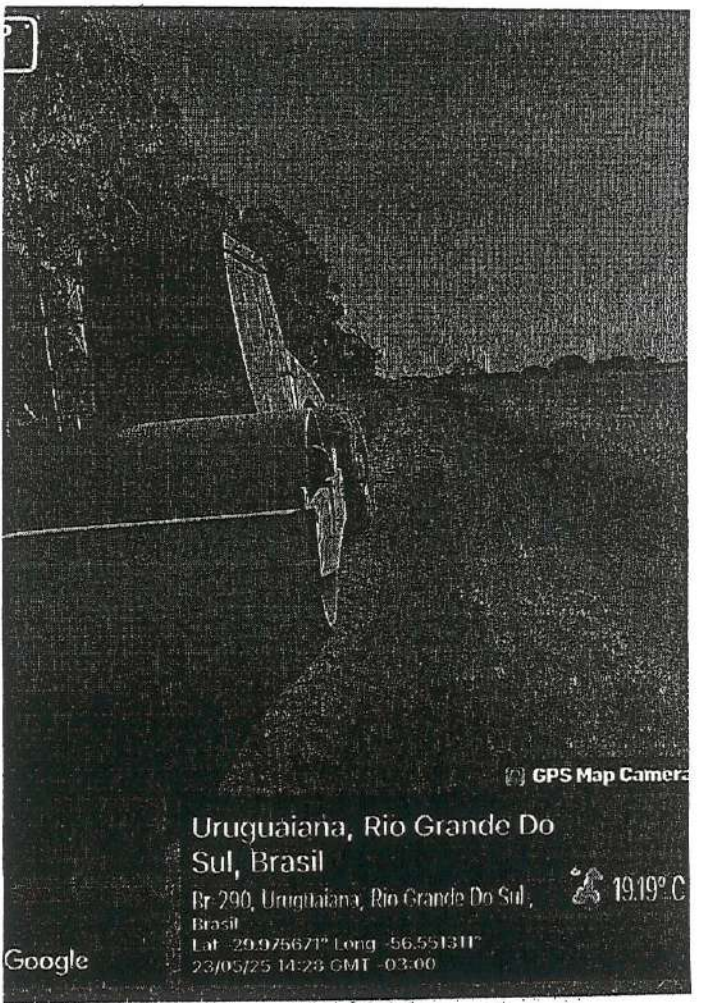



Uruguaiana, Rio Grande Do Sul, Brasil
Estrada Sem Nome - Vertentes, Uruguaiana, Rio Grande Do Sul, Brasil
Lat -30.015769° Long -56.581612°
23/05/25 10:47 GMT -03:00

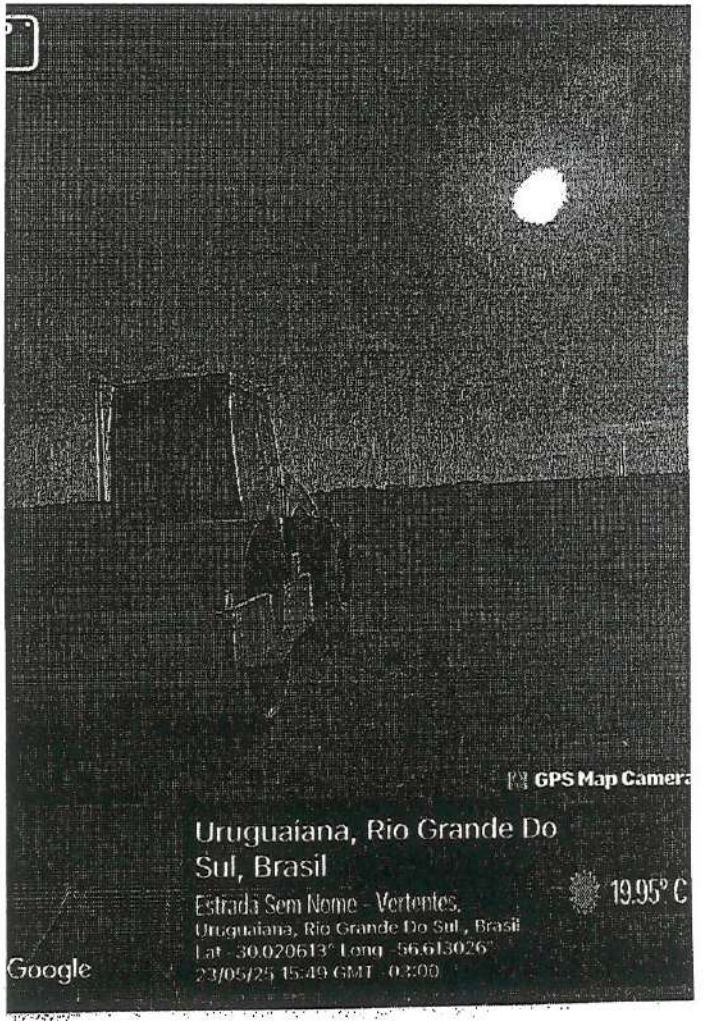









GPS Map Camera





Uruguaiana, Rio Grande Do Sul, Brasil
Estrada Sem Nome - Vertentes, Uruguaiana, Rio Grande Do Sul, Brasil
Lat -30.015769° Long -56.581612°
23/05/25 10:47 GMT -03:00






























Google

© 2025 Mapbox

Uruguaiana, Rio Grande Do Sul, Brazil
R. Poedeleiro Pereira Da Silva, Uruguaiana, Rio Grande Do
Sul 97515-000, Brazil
Lat: -29.769947° Long: -56.520542°
23/05/2025 09:05 AM GMT -03:00

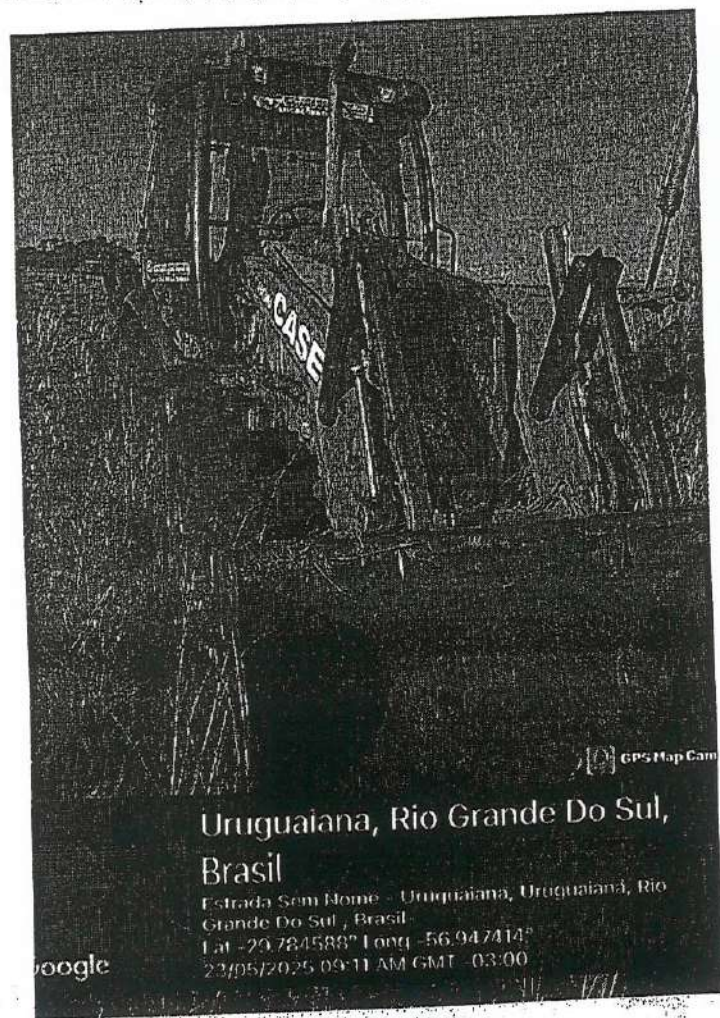



Uruguaiana, Rio Grande Do Sul,
Brasil

Estrada Sem Nome - Uruguaiana, Uruguaiana, Rio
Grande Do Sul, Brasil
Lat -29.7842° Long -56.946952°
23/05/2025 01:13 PM GMT -03:00

google

GPS Map Cam




Uruguaiana, Rio Grande Do Sul,
Brasil

Estrada Sem Nome - Uruguaiana, Uruguaiana, Rio
Grande Do Sul, Brasil
Lat -29.784588° Long -56.947414°
23/05/2025 09:11 AM GMT -03:00

google

GPS Map Cam

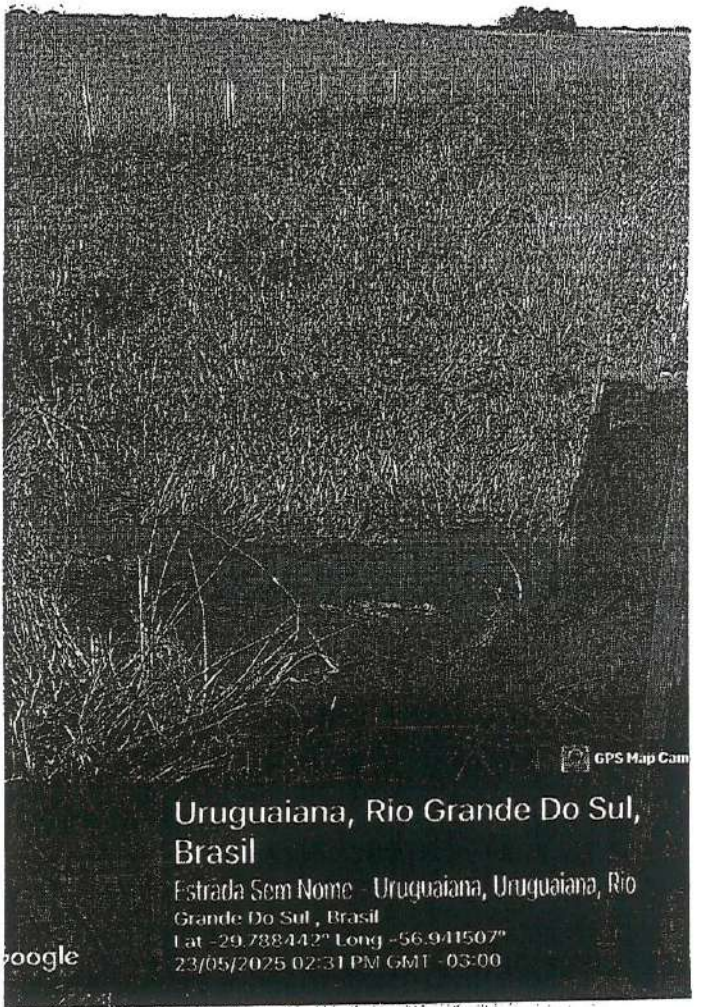






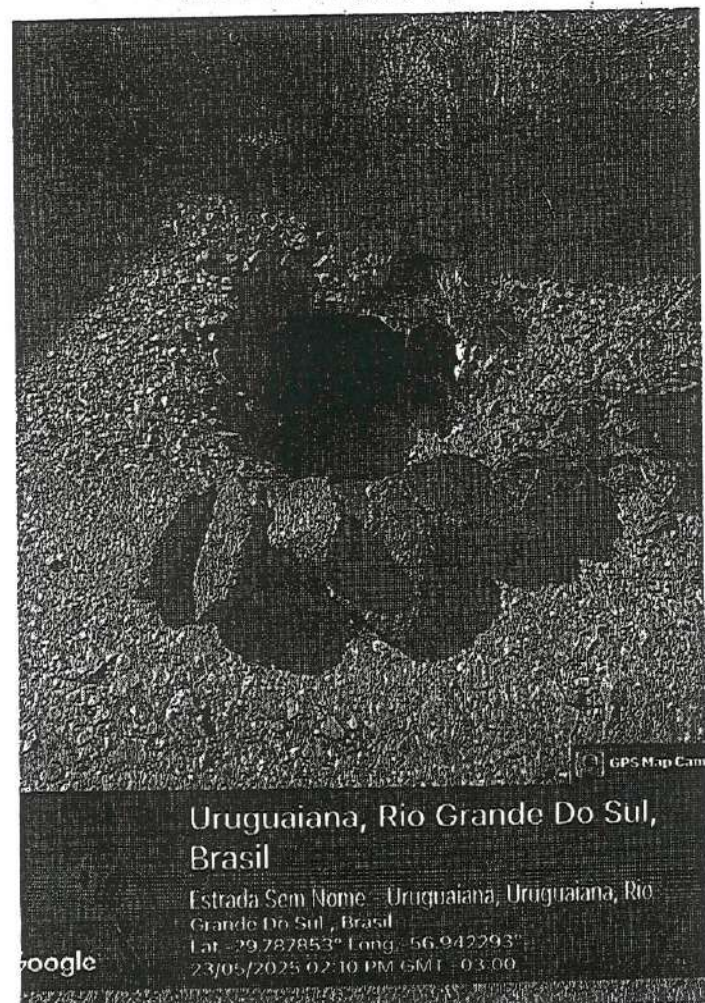


Uruguaiana, Rio Grande Do Sul,
Brasil


Estrada Sem Nome - Uruguaiana, Uruguaiana, Rio
Grande Do Sul, Brasil
Lat -29.787853° Long -56.942293°
23/05/2025 02:10 PM GMT -03:00

google

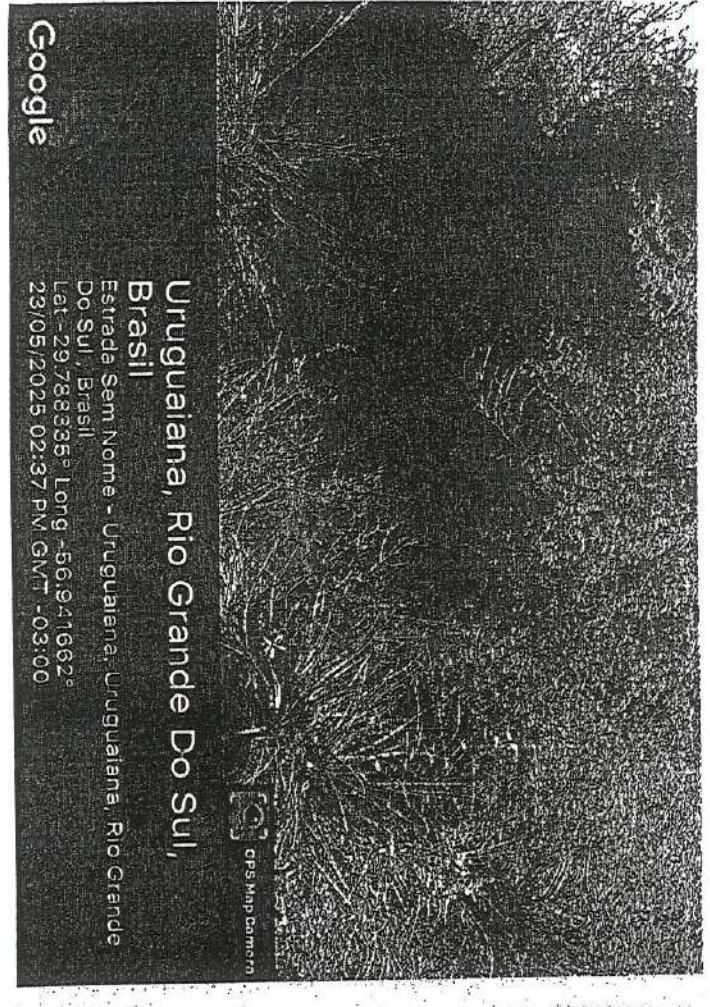
GPS Map Cam








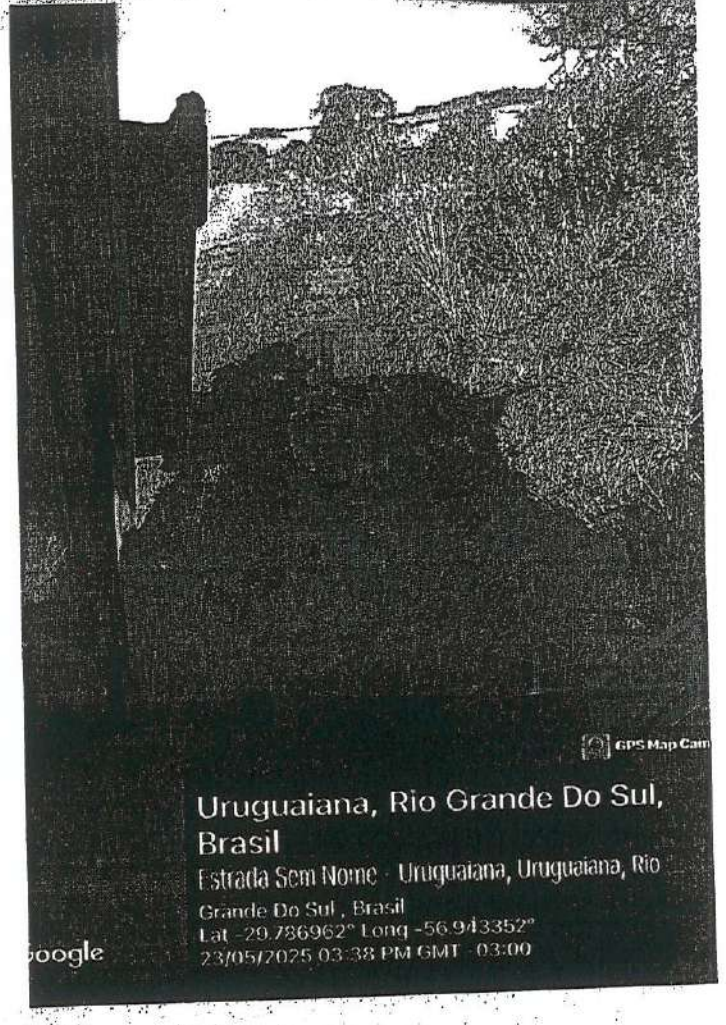
Uruguaiiana, Rio Grande Do Sul,
Brasil
Estrada Sem Nome - Uruguaiiana, Uruguaiiana, Rio
Grande Do Sul, Brasil
Lat -29.787755° Long -56.942387°
23/05/2025 02:54 PM GMT -03:00







Uruguaiiana, Rio Grande Do Sul,
Brasil
Estrada Sem Nome - Uruguaiiana, Uruguaiiana, Rio Grande
Do Sul, Brasil
Lat -29.788336° Long -56.941662°
23/05/2025 02:37 PM GMT -03:00


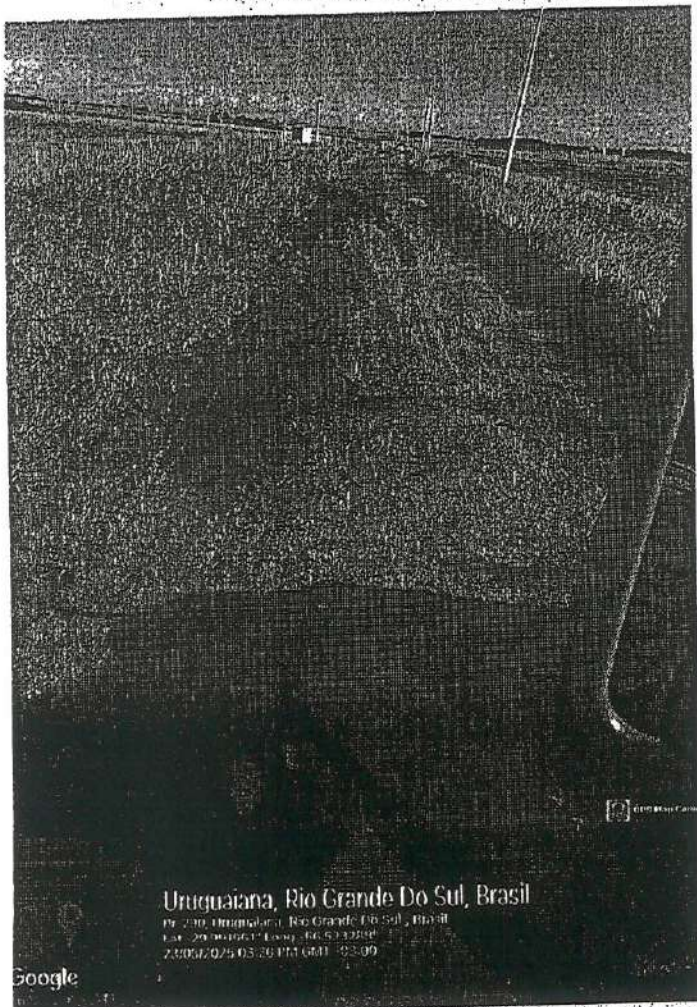








Uruguaiiana, Rio Grande Do Sul,
Brasil
Estrada Sem Nome - Uruguaiiana, Uruguaiiana, Rio
Grande Do Sul, Brasil
Lat -29.787839° Long -56.942258°
23/05/2025 02:55 PM GMT -03:00




Uruguaiiana, Rio Grande Do Sul,
Brasil
Estrada Sem Nome - Uruguaiiana, Uruguaiiana, Rio
Grande Do Sul, Brasil
Lat -29.786962° Long -56.943352°
23/05/2025 03:38 PM GMT -03:00











Uruguaiiana, Rio Grande Do Sul, Brasil
Estrada Sem Nome - Vortentel, Uruguaiiana, Rio Grande Do Sul, Brasil
Lat -30.02525° Long -56.60577°
23/05/2025 19:31 AM GMT -03:00

Google




Uruguaiiana, Rio Grande Do Sul, Brasil
Rr-290, Uruguaiiana, Rio Grande Do Sul, Brasil
Lat -29.991961° Long -56.523284°
23/05/2025 09:34 AM GMT -03:00

Google





Uruguaiiana, Rio Grande Do Sul, Brasil
Rr-290, Uruguaiiana, Rio Grande Do Sul, Brasil
Lat -29.991961° Long -56.523284°
23/05/2025 01:07 PM GMT -03:00

Google



Uruguaiiana, Rio Grande Do Sul, Brasil
Rr-290, Uruguaiiana, Rio Grande Do Sul, Brasil
Lat -29.991961° Long -56.523284°
23/05/2025 08:41 AM GMT -03:00

Google




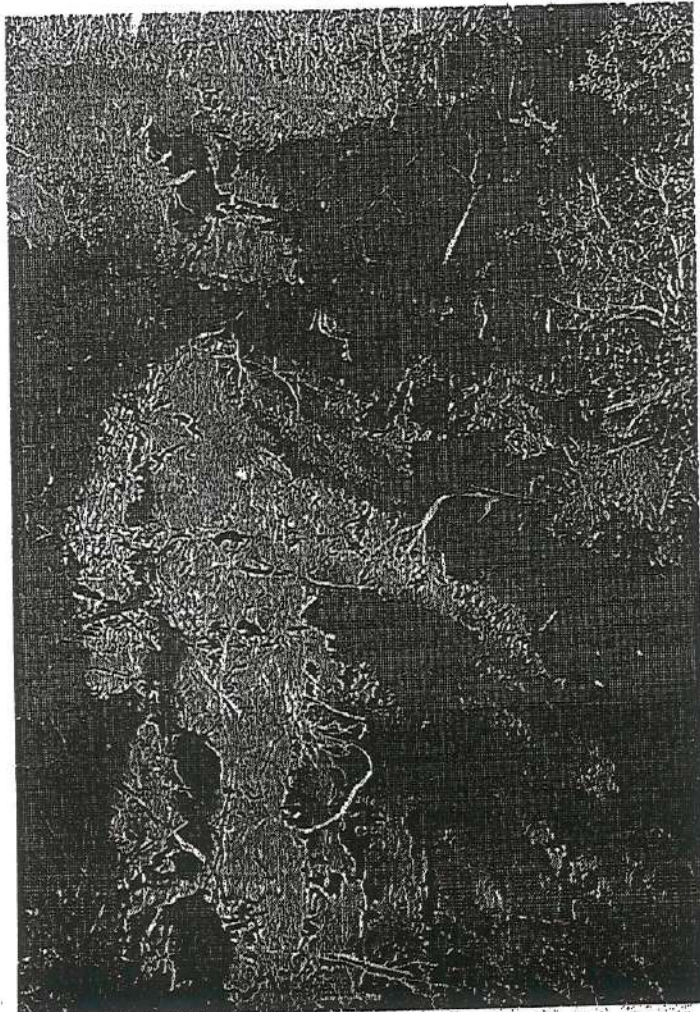
Ponto Eletrônico 14:28

Qui, 29/05/2025

Esconder

Nota: escavadeira Caterpillar

Tempo verificado pela TimeMark Camera



Ponto Eletrônico 13:30

Qui, 29/05/2025




Uruguaiana, RS




Nota: escavadeira Caterpillar




Tempo verificado pela TimeMark Camera









29 de mai. de 2025 12:49:41
29.46632873S 56.6923243W
286° W
Estrada Sem Nome
João Arregui
Uruguaiana
Rio Grande do Sul





















30 de mai. de 2025 10:02:01
29.77914445S 56.83384413W



30 de mai. de 2025 11:04:36
29.79240947S 56.78991268W



30 de mai. de 2025 10:37:22
29.7925195S 56.78746018W




30 de mai. de 2025 10:03:42
29.77907973S 56.83408248W
135° SE


Estrada Sem Nome

Uruguaiana

Rio Grande do Sul



30 de mai. de 2025 18:21:32
29.47539948S 56.68442413W
128° SE
601 Rua Alba Vargas de Oliveira
João Arregui
Uruguai
Rio Grande do Sul



30 de mai. de 2025 15:
29.50684385S 56.68488
Estrada Sem
João Arregui
Uruguai
Rio Grande do Sul
Número do Ind

30 de mai. de 2025 15:59:14
29.49384747S 56.68464844W
30° NE
Estrada Sem Nome
João Arregui
Uruguai
Rio Grande do Sul



30 de mai. de 2025 16:00:01
29.49387498S 56.68463457W
310° NW
Estrada Sem Nome
João Arregui
Uruguaiiana
Rio Grande do Sul




30 de mai. de 2025 16:00:23
29.49388446S 56.68462464W
10° N
Estrada Sem Nome
João Arregui
Uruguaiiana
Rio Grande do Sul



30 de mai. de 2025 15:13:01
29.50699187S 56.68494042W
91° E
Estrada Sem Nome
João Arregui
Uruguaiiana
Rio Grande do Sul




30 de mai. de 2025 16:41:21
29.50653996S 56.6846337W
186° S
Estrada Sem Nome
João Arregui
Uruguaiiana
Rio Grande do Sul



30 de mai. de 2025 16:41:21
29.50665346S 56.68472

Estrada Sem Nome
João Arregui
Uruguaiana
Rio Grande do Sul
Número do Índice



30 de mai. de 2025 16:00:01
29.50665346S 56.68472

Estrada Sem Nome
João Arregui
Uruguaiana
Rio Grande do Sul
Número do Índice




30 de mai. de 2025 16:41:21
29.50653996S 56.6846337W
186° S

Estrada Sem Nome
João Arregui
Uruguaiana



30 de mai. de 2025 16:00:01
29.49387498S 56.68463457W
310° NW

Estrada Sem Nome
João Arregui
Uruguaiana
Rio Grande do Sul



30 de mai de 2025 16:11:27
Joao Arregui
Uruguaiana RS
97501-971
Brasil

