






SANY






SANY




BRANDON
























3 de jul. de 2025, 10:28:45
Uruguaiana RS
97511-780
Brasil

3 de jul. de 2025, 10:32:02





3 de jul. de 2025, 15:56:36
Uruguaiana-RS
-97.515.000
Brasil

3 de jul. de 2025, 16:56:36
Uruguaiana-RS
-97.515.000
Brasil












SANY


SANY






SANY






SANY

RANDON
RANDON
RANDON





HYUNDAI



GPS Map Camera
Uruguaiana, Rio Grande Do Sul, Brazil
Br-472, Uruguaiana, Rio Grande Do Sul 97514-899, Brazil
Lat -29.532911° Long -56.783428°
04/07/2025 05:23 PM GMT -03:00
Google



Uruguaiana, Rio Grande Do Sul, Brazil
Br-472, Uruguaiana, Rio Grande Do Sul 97514-899, Brazil
Lat -29.532895° Long -56.783428°
04/07/2025 05:23 PM GMT-03:00
Google

4 de jul. de 2025 14:28:00
Uruguaiana RS
97503-000
Brasil




Strada Senza Nome - João Arregui,
Uruguaiana - RS, Brasile
Lat: -29.50747, Lng: -56.68631
05/07/25 11:31:59 AM GMT-03:00



SONY

SANY

SANY



SANY


SANY

GPS Map Camera
Uruguaiana, Rio Grande Do Sul, Brazil
Rod. Quatrocentos E Setenta E Dois, Uruguaiana, Rio Grande Do Sul 97514-899, Brazil
Lat -29.532667° Long -56.783005°
05/07/2025 10:22 AM GMT -03:00
Google


SANY


SANY

GPS Map Camera
Uruguaiana, Rio Grande Do Sul, Brazil
Rod. Quatrocentos E Setenta E Dois, Uruguaiana, Rio Grande Do Sul 97514-899, Brazil
Lat -29.532678° Long -56.783007°
05/07/2025 10:22 AM GMT -03:00
Google


GPS Map Camera
Uruguaiana, Rio Grande Do Sul, Brazil
Rod. Quatrocentos E Setenta E Dois, Uruguaiana, Rio Grande Do Sul 97514-899, Brazil
Lat -29.532711° Long -56.783063°
05/07/2025 08:45 AM GMT -03:00
Google

GPS Map Camera
Uruguaiana, Rio Grande Do Sul, Brazil
Rod. Quatrocentos E Setenta E Dois, Uruguaiana, Rio Grande Do Sul 97514-899, Brazil
Lat -29.532647° Long -56.783041°
05/07/2025 10:22 AM GMT -03:00
Google

GPS Map Camera
Uruguaiana, Rio Grande Do Sul, Brazil
Rod. Quatrocentos E Setenta E Dois, Uruguaiana, Rio Grande Do Sul 97514-899, Brazil
Lat -29.53271° Long -56.783068°
05/07/2025 08:45 AM GMT -03:00
Google







RANDON
Uruguaiana, Rio Grande Do Sul, Brazil
João Arregui, Uruguaiana, Rio Grande Do Sul, Brazil
Lat -29.509116° Long -56.688606°
05/07/2025 11:24 AM GMT -03:00
Google

GPS Map Camera
Uruguaiana, Rio Grande Do Sul, Brazil
- João Arregui, Uruguaiana, Rio Grande Do Sul , Brazil
Lat -29.507003° Long -56.684983°
05/07/2025 11:58 AM GMT -03:00
Google


RANDON


GPS Map Camera
Uruguaiana, Rio Grande Do Sul, Brazil
- João Arregui, Uruguaiana, Rio Grande Do Sul , Brazil
Lat -29.506962° Long -56.684964°
05/07/2025 11:58 AM GMT -03:00
Google

GPS Map Camera
Uruguaiana, Rio Grande Do Sul, Brazil
- João Arregui, Uruguaiana, Rio Grande Do Sul , Brazil
Lat -29.509145° Long -56.688567°
05/07/2025 11:24 AM GMT -03:00
Google

GPS Map Camera
Uruguaiana, Rio Grande Do Sul, Brazil
- João Arregui, Uruguaiana, Rio Grande Do Sul, Brazil
Lat -29.492194° Long -56.684586°
05/07/2026 02:38 PM GMT -03:00
Google











SPV 84














6 de jul. de 2025 07:28:3











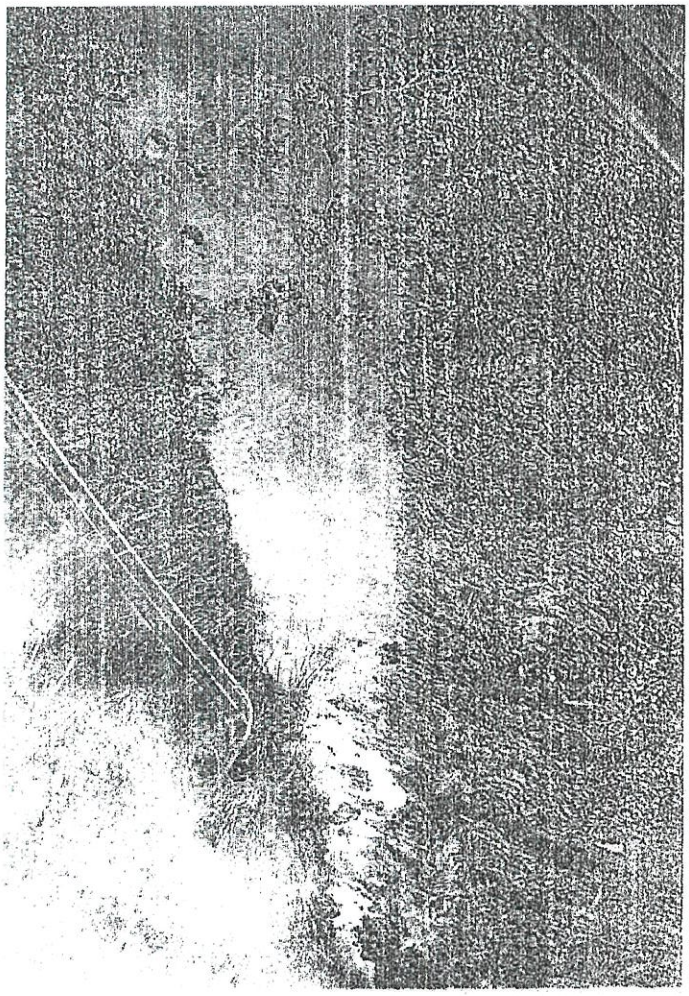










SANY




SANY






SANY

SANY


SANY





SANY










8 de jul. de 2025, 10:









9 de jul. de 2025 14:20:51
Estrada Sem Nome Urujuciana Rio Grande do Sul


































































Strada Senza Nome - Uruguaiana, RS, Brasile
Lat: -29.72845, Lng: -56.98127
10/07/25 03:22:51 PM GMT-03:00






















SANY


SANY




SANY


SANY












RANDOM













OCAÇÕES DE MAQUINAS




















































SANY






















GPS Map Camera
Google
Uruguaiana, Rio Grande Do Sul, Brazil
Uruguaiana, Uruguaiana, Rio Grande Do Sul, Brazil
Lat -29.730966° Long -56.984207°
12/07/2025 12:27 PM GMT -03:00





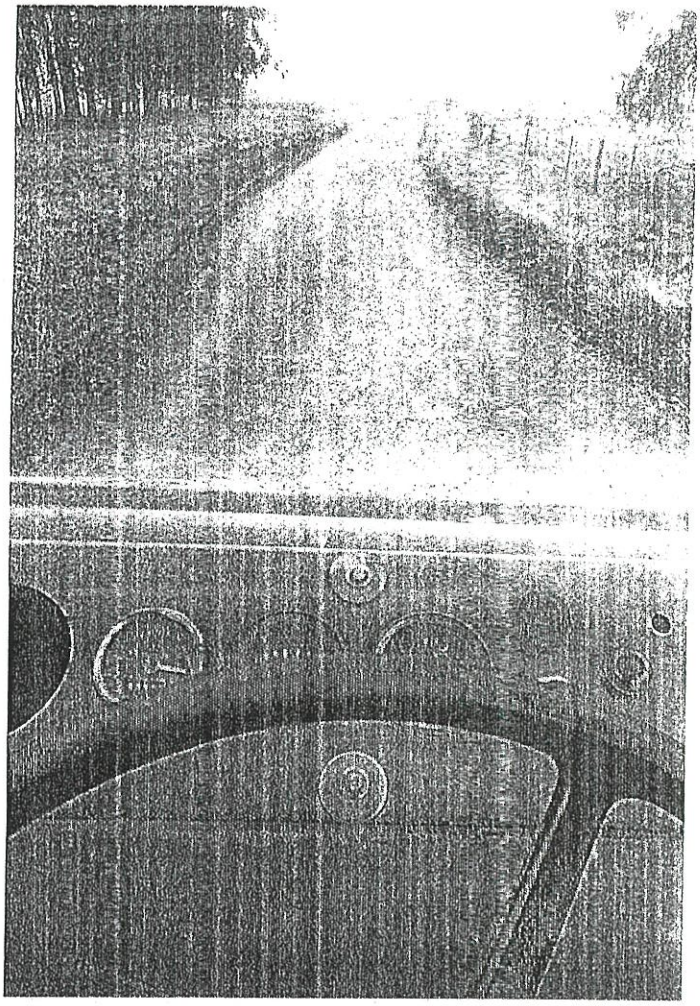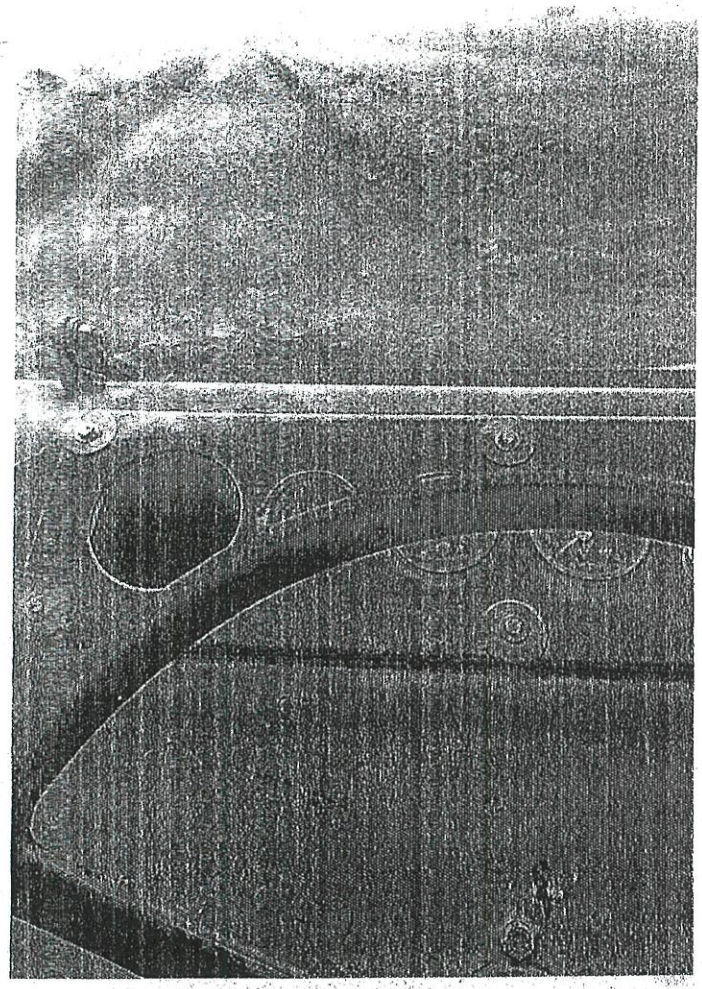
GPS Map Camera
Uruguaiana, Rio Grande Do Sul, Brazil
Uruguaiana, Uruguaiana, Rio Grande Do Sul , Brazil
Lat -29.730981° Long -56.984184°
12/07/2025 12:27 PM GMT -03:00
Google